

CORNER RESTORATION

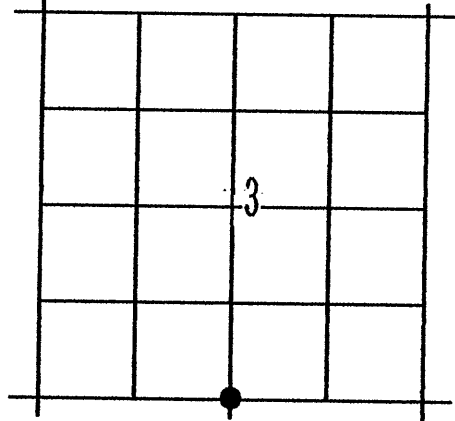
CORNER: S $\frac{1}{4}$ Sec 3 TWP 13S. RANGE 33E.

ORIGINAL SURVEY BY: John B. David

CONTRACT NUMBER: 131

CONTRACT DATE: June 8, 1869

Subsequently remonumented by Robert D. Bagett, County Surveyor, Dec. 7, 1988, See corner restoration records.



ORIGINAL DESCRIPTION: Set stone 16x11x5 for 1/4 Section Corner. I found no record of a previous County Surveyor setting this corner.

I found the original stone in 1988, my record states:
At the corner point: Set 1 $\frac{1}{2}$ "x30" Galvanized Iron Pipe, 30 inches in the ground, with a brass cap marked as shown. (marks shown below).

From which I set NEW REFERENCE POINTS:

- A 5/8"x30" iron pin, driven flush with the ground, bears S.45°W., 30.00 ft., with attached 1 $\frac{1}{2}$ " Aluminum Cap marked Grant County Surveyor RP1 1988.
- A 5/8"x30" iron pin, driven flush with the ground, bears N.45°W., 30.00 ft., with attached 1 $\frac{1}{2}$ " Aluminum Cap marked Grant County Surveyor RP2 1988.

RESTORATION BY, STAMP AND DATE:

R.D. Bagett
G.J. Russell
S.D. Follweiler

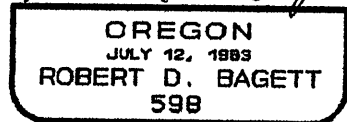
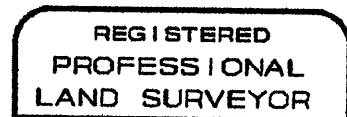
RECEIVED AND
FILED

6-1-95

OFFICE OF COUNTY SURVEYOR

Robert D. Bagett

ATTEST: *Gary Russell*



Renewal Date 12/31/95

April 14, 1995

Grant County Surveyor

EVIDENCE FOUND: Found a 1 $\frac{1}{2}$ " iron pipe with a 2 $\frac{1}{2}$ " Grant County Surveyor brass cap marked as shown below, set in a mound of stone.

From Which:

- A 5/8" iron pin, bears S.45°W., 30.00 ft., with attached 1 $\frac{1}{2}$ " Aluminum Cap marked Grant County Surveyor RP1 1988.
- A 5/8" iron pin, bears N.45°W., 30.00 ft., with attached 1 $\frac{1}{2}$ " Aluminum Cap marked Grant County Surveyor RP2 1988.

Corner is under the only rockjack still standing along the old fence.

DESCRIPTION OF MONUMENTS AND ACCESSORIES SET AND METHODS USED:

Show how trees are scribed and basis of bearings, including compass var.

The monument set in 1988 is in good condition.

MONUMENT MARKED

From which: I SET NEW REFERENCE POINTS:

- A 5/8"x30" iron pin, bears N45°E, 30.00 ft., with attached alum. cap marked GRANT COUNTY SURVEYOR RP 3 1995 OPLS 598.
- A 5/8"x30" iron pin, bears S45°E, 30.00 ft., with attached alum. cap marked GRANT COUNTY SURVEYOR RP 4 1995 OPLS 598.

GRANT COUNTY
SURVEYOR

T13S R33E

S3

$\frac{1}{4}$ —

S10

1988

OPLS 598

Used mag. compass with 20°E var. and a steel tape.